




City Navigator North America NT 2015.3

Use of the Map Data is subject to certain restrictions and/or requirements imposed by third party suppliers and/or governmental or regulatory authorities as further set forth at http://corporate.navteq.com/supplier_terms.html.

© 2014 HERE. All rights reserved....
© Garmin Ltd. or its subsidiaries 2014.

Morro 2-2015



By accepting this map/directions sheet and participating in the club ride, I do hereby agree to indemnify and hold harmless the NorCal BMW Club and their officials, agents and volunteers from all loss, cost and expense arising out of any liability or claim of liability for injury to persons or damage to property sustained by anyone in conjunction with my participation in this club breakfast and ride. I further acknowledge and agree that the NorCal BMW Club and their officials, agents and volunteers assume no responsibility for any loss, theft or damage to my vehicle or property.



2015 Feb Morro Bay

Distance: 199 mi Total Time: 5 h, 13 min



- 1. Flames Santa Teresa** 7170 Santa Teresa Boulevard, San Jose
Leave 9:00 AM



- 2. Get on Santa Teresa Blvd and ride west**



- 3. Turn right onto Bernal Rd** 0.2 mi



- 4. Take the US-101 S ramp to the right** 1.3 mi



- 5. Take exit 347 to the right onto Ca-129 towards Watsonville** 30.6 mi



- 6. Turn left onto Chittenden Rd** 30.9 mi



- 7. Keep right onto San Juan Hwy** 31.8 mi



- 8. Turn right onto Church St** 34.0 mi
















- 9. Turn left onto 2nd St** 34.0 mi
























- 10. Turn right onto Franklin St** 34.5 mi



- 11. Turn left onto The Alameda** 34.5 mi

	12. Bear right onto Salinas Rd	35.1 mi
	13. San Juan Valero Arrive about 9:54 AM	46.9 mi
	14. Get on San Juan Grade Rd and ride southwest	47.0 mi
	15. Turn left onto Cornwall St	47.0 mi
	16. Turn left onto Kelton Dr	47.1 mi
	17. Turn right onto Rogge Rd	47.2 mi
	18. Turn left onto Natividad Rd	48.4 mi
	19. Turn right onto Old Stage Rd	49.5 mi
	20. Turn left onto Old Stage Rd	58.1 mi
	21. Keep right onto Old Stage Rd	58.8 mi
	22. Turn right onto Chualar Rd	62.4 mi
	23. Turn left onto Grant St	63.8 mi
	24. Turn right onto Main St	64.0 mi

-
- | | | |
|---|---|---------|
|  | 25. Turn right onto Chualar River Rd | 64.4 mi |
|  | 26. Turn left onto River Rd | 66.6 mi |
|  | 27. Turn right onto River Rd | 74.0 mi |
|  | 28. Turn left onto Arroyo Seco Rd | 84.8 mi |
|  | 29. Take the US-101 N ramp | 86.1 mi |
|  | 30. Take exit 302 to the right onto Ca-146 towards Soledad | 86.8 mi |
|  | 31. Shell Soledad
Arrive about 11:03 AM | 87.0 mi |
|  | 32. Get on Front St and ride north | 87.0 mi |
|  | 33. Turn left onto Nestles St | 87.2 mi |
|  | 34. Take the US-101 S ramp | 87.4 mi |
|  | 35. Take exit 283 to the right onto Cr-G14/Jolon Road towards Fort Hunter Liggett | 106 mi |
|  | 36. Keep right onto Jolon Rd | 106 mi |
-

-
- | | | |
|---|--|--------|
|  | 37. Turn right onto Interlake Rd | 130 mi |
|  | 38. Turn right onto Nacimiento Lake Dr | 150 mi |
|  | 39. Turn left onto Nacimiento Lake Dr | 160 mi |
|  | 40. Margie's Diner
Arrive about 12:46 PM | 168 mi |
|  | 41. Get on 24th St and ride northeast | 168 mi |
|  | 42. Take the Ca-46 W/US-101 S ramp to the right | 168 mi |
|  | 43. Take exit 228 to the right onto Ca-46 W towards Cambria/Hearst Castle | 172 mi |
|  | 44. Turn right onto Hwy46 | 172 mi |
|  | 45. Turn left onto Old Creek Rd | 182 mi |
|  | 46. Turn left onto Hwy1 S | 191 mi |
|  | 47. Take the Morro Bay Blvd ramp to the right
Cross intersection, bear L onto Quintana | 196 mi |
|  | 48. Turn right onto S Bay Blvd | 197 mi |
-



49. Turn right onto State Park Rd

198 mi



50. Morro Bay SP Campground
Arrive about 2:13 PM

199 mi