

HIKE HARRISON CLENDENING LAKE

LOCAL KNOWLEDGE

Any hiker or tourist will tell you, there is nothing like local knowledge to enhance your enjoyment and ease the navigation of a new place. We hope the following insights from our “locals” will make your walk in Harrison County more enjoyable.

BENCH—NEAR PT. 18

We recommend you start your walk at Pt. 18. If you start at Pt. 21, you are going up a steep grade right away, but at Pt. 18 the grade is gradual. Walk about 25 minutes and you can have a rest on the BT (Buckeye Trail) bench and take in the view.

BIG ROCK—BETWEEN PTS. 19 & 20


This is a really big rock in the woods you'll find about 1 hr. 15 mins. from Pt. 19.

BRUSHY FORK ROAD—PT. 20

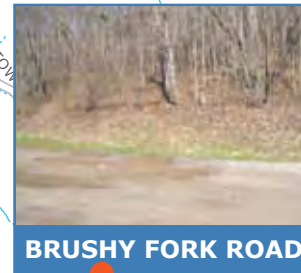
Trail actually comes out onto Brushy Fork Road at Point 20.



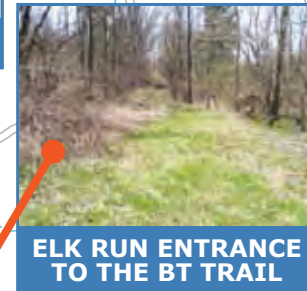
BENCH—Near Pt. 18



BIG ROCK—Between Pts. 19 & 20



BRUSHY FORK ROAD



ELK RUN ENTRANCE TO THE BT TRAIL



"TABLE & CHAIR"



"BOAT IN THE MIDDLE OF NOWHERE" Halfway Between Pts. 20 & 21



STONE FOUNDATION TARIFF POST OFFICE Halfway Between Pts. 20 & 21



ABANDONED HUNTING CABIN

ELK RUN ENTRANCE TO BT TRAIL

A thousand feet beyond bridge on the right.

"TABLE & CHAIR"

Take a break and rest a while. About a 20 min. walk from Elk Run entrance.

ABANDONED HUNTING CABIN

Still shelter in a storm. About 35 minutes beyond Table & Chair.

STONE FOUNDATION (TARIFF POST OFFICE)

Really was a Post Office here. Foundation clearly visible. About a 30 mins. From cabin. About halfway between Pts. 20 & 21.

"BOAT IN THE MIDDLE OF NOWHERE"

Popular point of interest, but no one knows why it is here—or who left it. Just a little beyond Stone Foundation. About halfway between Pts. 20 & 21.

CLENDENING LAKE TRAIL (On The Buckeye Trail)

The Clendening Lake Trail is a beautifully wooded trail along a winding lake that was created out of the Muskingum Watershed District. The trail is enjoyable for walkers and hikers at any level. It stretches 10.0 miles from Point 18 to Point 21 and takes approximately 5.5 to 6 hours at a moderate pace.

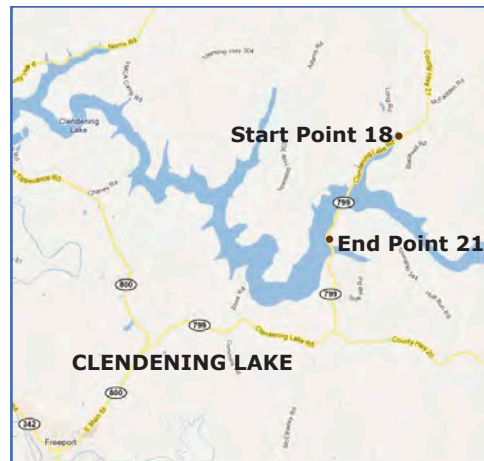
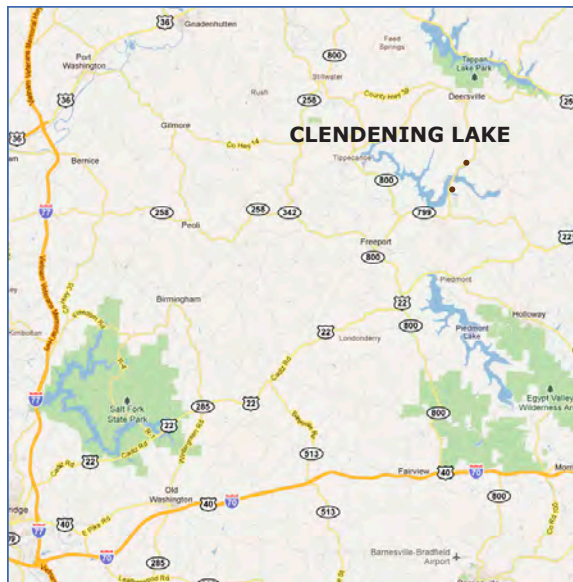
The trail is marked with the Buckeye Trail Blue Blazes. It is maintained by local individual volunteers.

If on your walk, you notice anything amiss—or of special interest—please notify the Buckeye Trail Association at P.O. Box 254, Worthington, OH 43085; 330-340-3824; info@buckeyetrail.org; www.buckeyetrail.org.

DIRECTIONS:

From I-70, exit Ohio SR 800 North for about 15 miles, Ohio 799 East about 5 miles.

From US 22—(between Londonderry & Piedmont) turn onto Ohio SR 800 North to Freeport turn onto Ohio 799 East for about 5 miles.



Follow The Blue Blazes

The Buckeye Trail is marked using **BLUE BLAZES**. They are 2 inches by 6 inches in size and can be found normally on the trunks of trees.

THIS INFORMATION WAS

PREPARED BY

MEMBERS OF THE

**HARRISON COUNTY HISTORICAL
SOCIETY**

WWW.HARRISONHISTORY.COM

**THE PUSKARICH
PUBLIC LIBRARY**

[WWW.HARRISON.LIB.OH.US/CONTENT/
PUSKARICH-PUBLIC-LIBRARY](http://WWW.HARRISON.LIB.OH.US/CONTENT/PUSKARICH-PUBLIC-LIBRARY)

**THE BUCKEYE TRAIL
ASSOCIATION, INC.**

WWW.BUCKEYETRIL.ORG

AND THE

**CADIZ/HARRISON COUNTY
VISITORS CENTER**

WWW.VISITHARRISONCOUNTY.COM

Enjoy!

Information contained in this brochure was produced with the best information available at the time. While every attempt has been made to ensure its accuracy, we cannot guarantee it.

September 2011

HIKE HARRISON

A Hiker's Guide
to Trails in
Harrison County, Ohio

CLENDENING LAKE TRAIL (On The Buckeye Trail)

